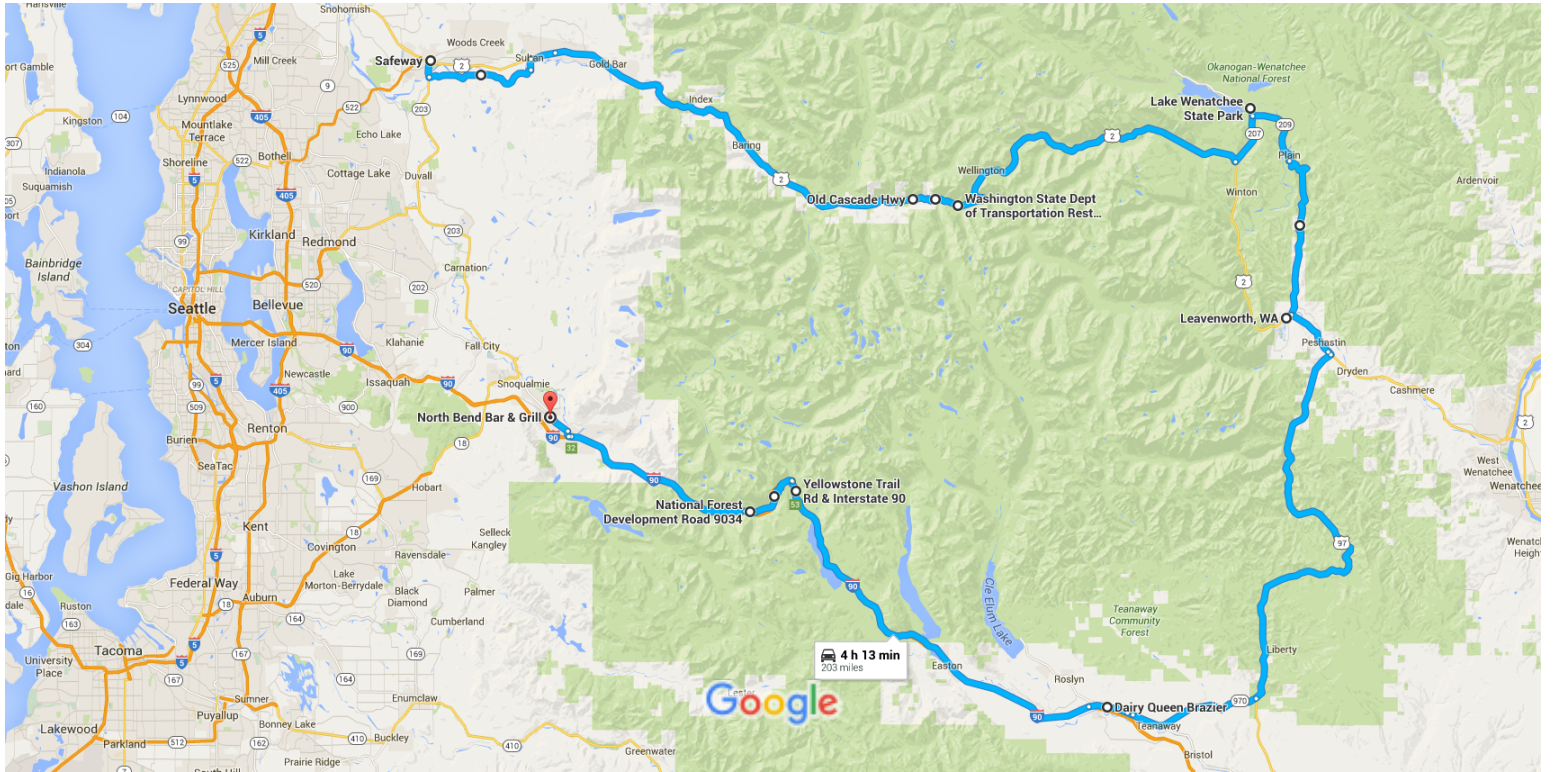




# Safeway, 19651 US-2, Monroe, WA 98272 to North Bend Bar & Grill

Drive 203 miles, 4 h 13 min



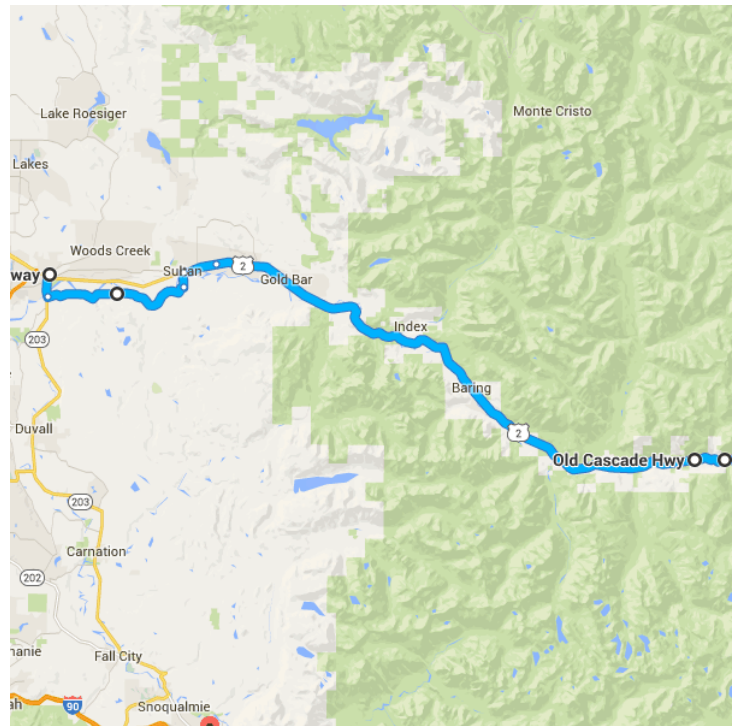
Map data ©2015 Google 5 mi

## Safeway

19651 U.S. 2, Monroe, WA 98272

- ↑ 1. Head west on US-2 W  
469 ft
- ↶ 2. Turn left onto WA-203 S/N Lewis St  
Continue to follow WA-203 S  
1.2 mi
- ↶ 3. Turn left onto Ben Howard Rd  
8.3 mi
- ↶ 4. Turn left onto Mann Rd  
0.8 mi
- ↷ 5. Turn right onto Stevens Ave  
1.8 mi
- 📍 6. At the traffic circle, take the 2nd exit onto US-2  
30.7 mi
- ↶ 7. Turn left onto Old Cascade Hwy  
10 ft

1 h (42.9 mi)



## Old Cascade Hwy

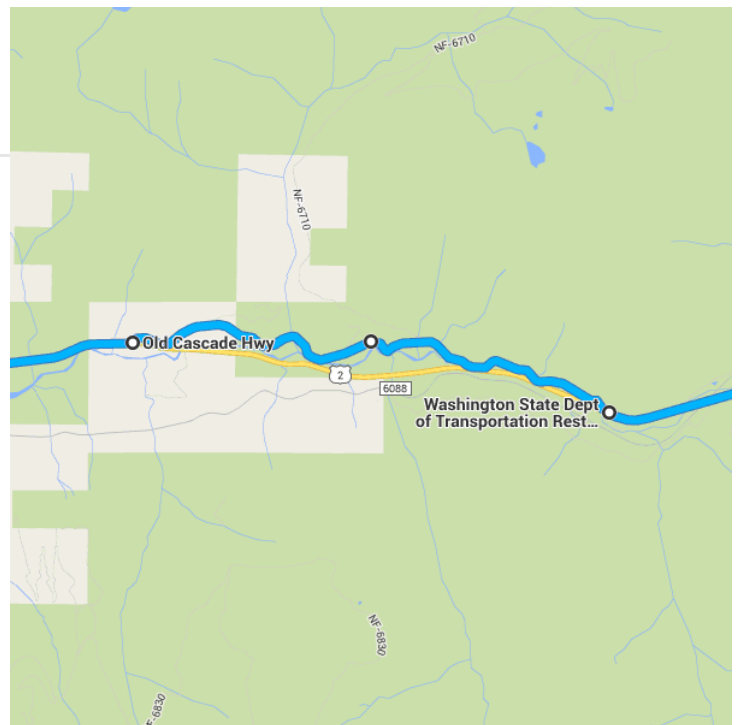
Skykomish, WA 98288

↑ 8. Head northeast on Old Cascade Hwy

**i** Destination will be on the right

3.6 mi

9 min (3.6 mi)

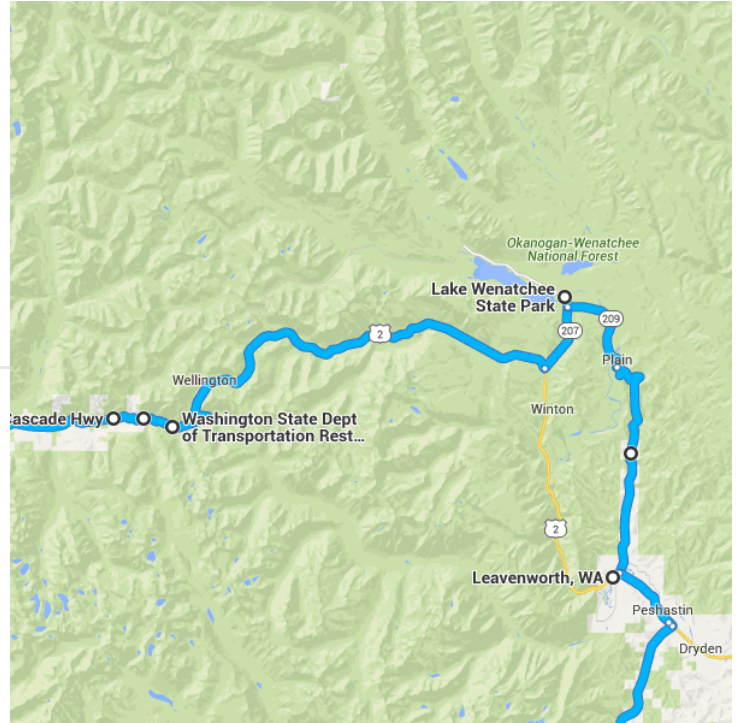


# Washington State Dept of Transportation Rest Area: Iron Goat (MP58)

Washington

- ↑ 9. Head southeast on Old Cascade Hwy toward US-2 E  
164 ft
- ↶ 10. Turn left onto US-2 E  
26.4 mi
- ↶ 11. Turn left onto WA-207 N  
Destination will be on the right  
4.4 mi

33 min (30.8 mi)



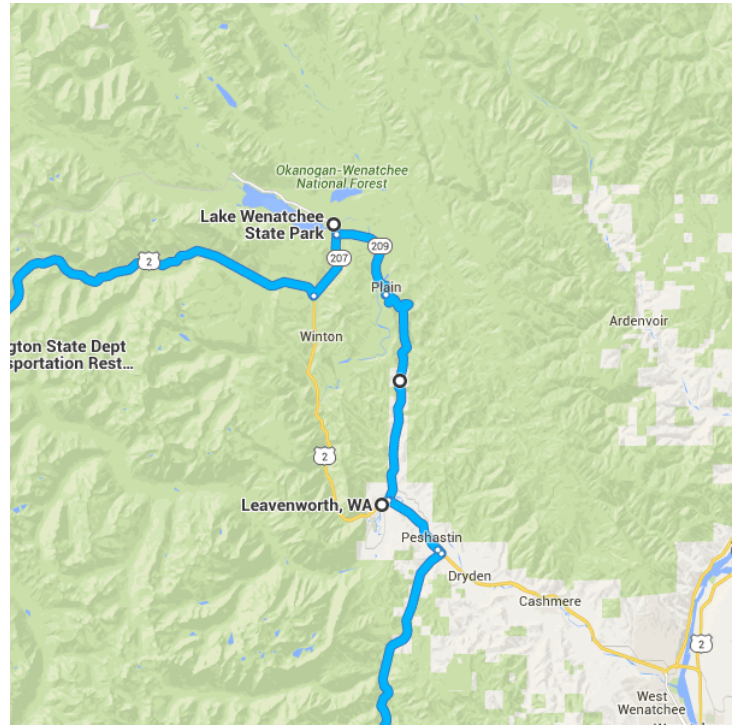
# Lake Wenatchee State Park

Leavenworth, WA 98826

- ↑ 12. Head southeast on WA-207 S toward Brae Burn Rd  
0.6 mi
- ↶ 13. Turn left onto State Hwy 209  
5.4 mi
- ↶ 14. Turn left to stay on State Hwy 209  
13.5 mi
- ↷ 15. Turn right onto US-2 W  
0.4 mi
- ↷ 16. Turn right onto Evans St  
52 ft

30 min (19.9 mi)

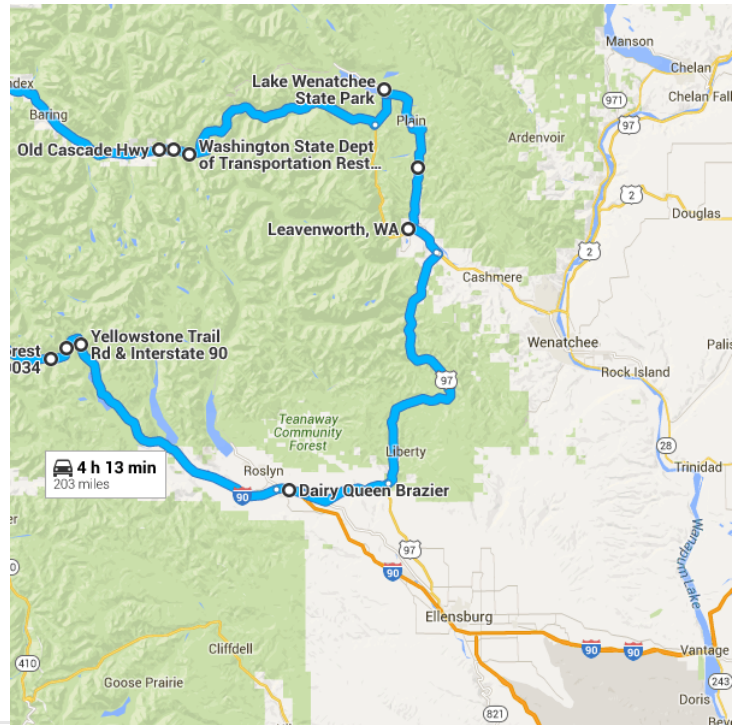




## Leavenworth, WA

- ↑ 17. Head south on Evans St toward US-2 W  
52 ft
- ↶ 18. Turn left onto US-2 E  
4.3 mi
- ⤴ 19. Take the ramp to US-97 S  
0.3 mi
- ↷ 20. Turn right onto US-97 S  
35.2 mi
- ↑ 21. Continue straight onto WA-970 W  
9.7 mi
- ↑ 22. Continue onto WA-10 W/WA-903 Spur  
  - ⓘ Continue to follow WA-903 Spur
 0.4 mi
- ⤴ 23. Merge onto WA-903  
  - ⓘ Destination will be on the left
 1.5 mi

57 min (51.4 mi)







## Denny Creek Campground

North Bend, WA 98045

- ↑ 33. Head southeast on FS 5830  
16 ft
- ↘ 34. Turn right toward NF-5800  
0.2 mi
- ↑ 35. Continue onto NF-5800  
2.2 mi
- ↘ 36. Turn right onto NF-9034  
0.3 mi
- ↙ 37. Turn left onto NF-55  
16 ft

**i** Destination will be on the left

7 min (2.6 mi)

